



### Welcome to the Alamo Area MPO's Online Public Meeting!

Here you will have the chance to provide input on bicycle and pedestrian projects submitted for federal Transportation Alternatives funding. Here's what to do:

1. Take a moment to watch a short presentation about the MPO and the Transportation Alternatives program.
2. Review the project scores and see how your favorites compare to other projects.
3. Submit your comments on each project.
4. Rank your top three favorites.

The deadline to participate is February 28th, so #GetMoving and be sure to take this opportunity to give us your thoughts. We value your feedback and look forward to hearing what you have to say.

Thank you, and as always, we plan to keep you moving!

### Get Moving 2017



1:00 / 1:00 YouTube

Con el propósito de financiar nuevos proyectos para ciclistas y peatones estamos pidiendo sugerencias o comentarios. Si usted desea participar en español, por favor contacte Linda Vela por correo electrónico alvarado-vela@alamoareampo.org o por teléfono al (210) 230-6929.



Learn more about the MPO and the Transportation Alternatives program.



- Final Public Meeting Report **NEW**
- Detailed Scoring Table (.xls)
- TAP Project Overview Map (.pdf)
- AAMPO iMap
- Overview of Process (.pdf)
- Call for Projects Schedule (.pdf)



Provide comments on each of the 9 projects by clicking below.

[Get Started](#)



Tell us your Top 3 projects.

[Rank Projects](#)

### Connect with the Alamo Area MPO!

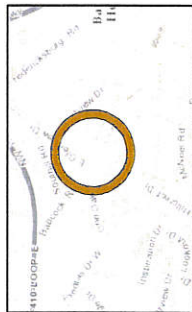


© 2017 - Alamo Area Metropolitan Planning Organization - All Rights Reserved | Read Disclaimer | E-mail Webmaster  
Phone: 210.227.8651 | Fax: 210.227.9321 | 825 South Saint Mary's St., San Antonio, Texas 78205

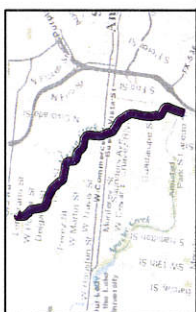
Google Website Translator

Select Language

# Proposed Transportation Alternatives Projects



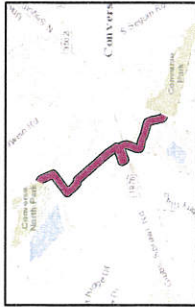
**Project 1: Hillcrest/Babcock Intersection Improvements**  
 By: City of Balcones Heights  
 Cost: \$1,000,000



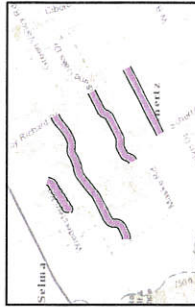
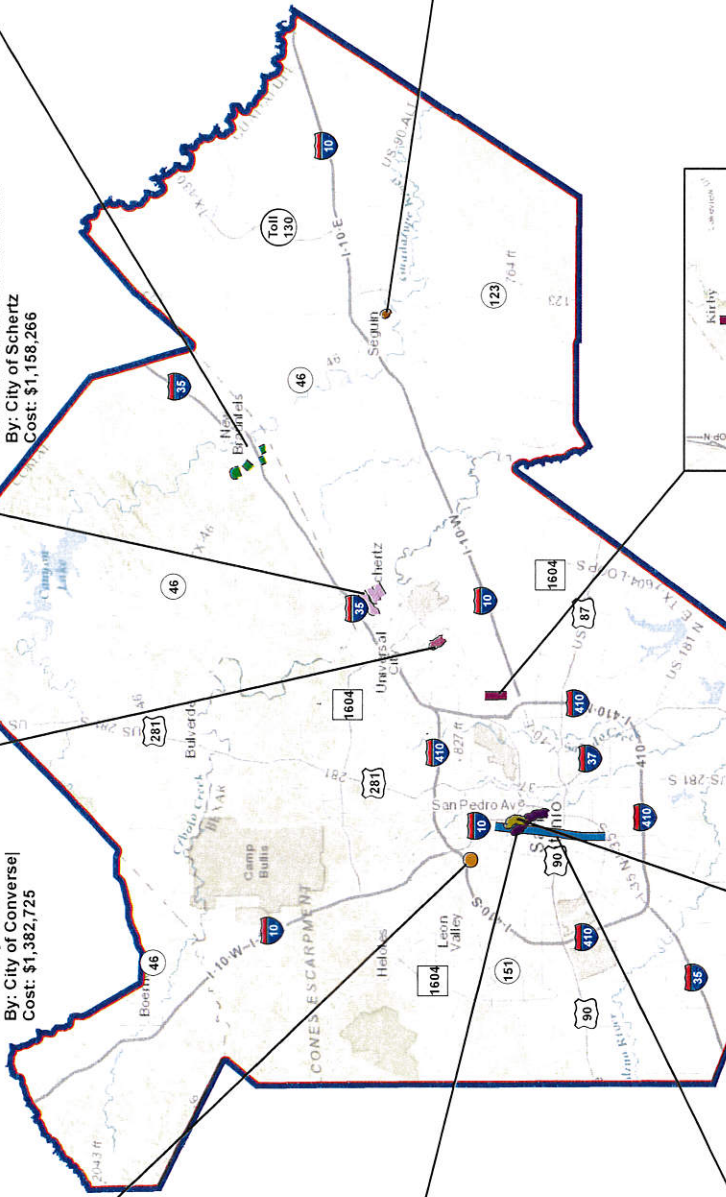
**Project 8: Alazan Creek Linear Hike and Bike Trail**  
 By: San Antonio River Authority  
 Cost: \$6,000,000



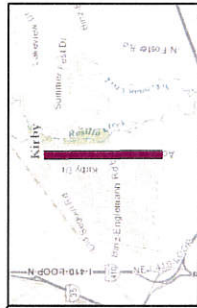
**Project 5: Zaramora Pedestrian Improvements**  
 By: City of San Antonio & VIA Metropolitan Transit  
 Cost: \$5,000,000



**Project 2: Converse Greenway Trail**  
 By: City of Converse  
 Cost: \$1,382,725



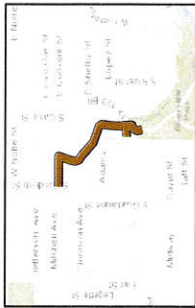
**Project 6: Schertz Pedestrian Routes & Bike Lanes**  
 By: City of Schertz  
 Cost: \$1,158,266



**Project 3: Ackerman Sidewalks and Bike Lanes**  
 By: City of Kirby  
 Cost: \$1,742,763



**Project 4: Citywide Pedestrian Connectivity**  
 By: City of New Braunfels  
 Cost: \$1,516,711



**Project 7: Walnut Springs Trail Extension Project**  
 By: City of Seguin  
 Cost: \$2,801,246



**Disclaimer:**  
 The maps and map data are provided "as-is" and are not legal surveys or legal descriptions. The MPO and its agency members make no claims, promises or warranties of accuracy, completeness or adequacy of this information. We expressly disclaim liability for any errors and omissions.

www.alamoarempo.org

